
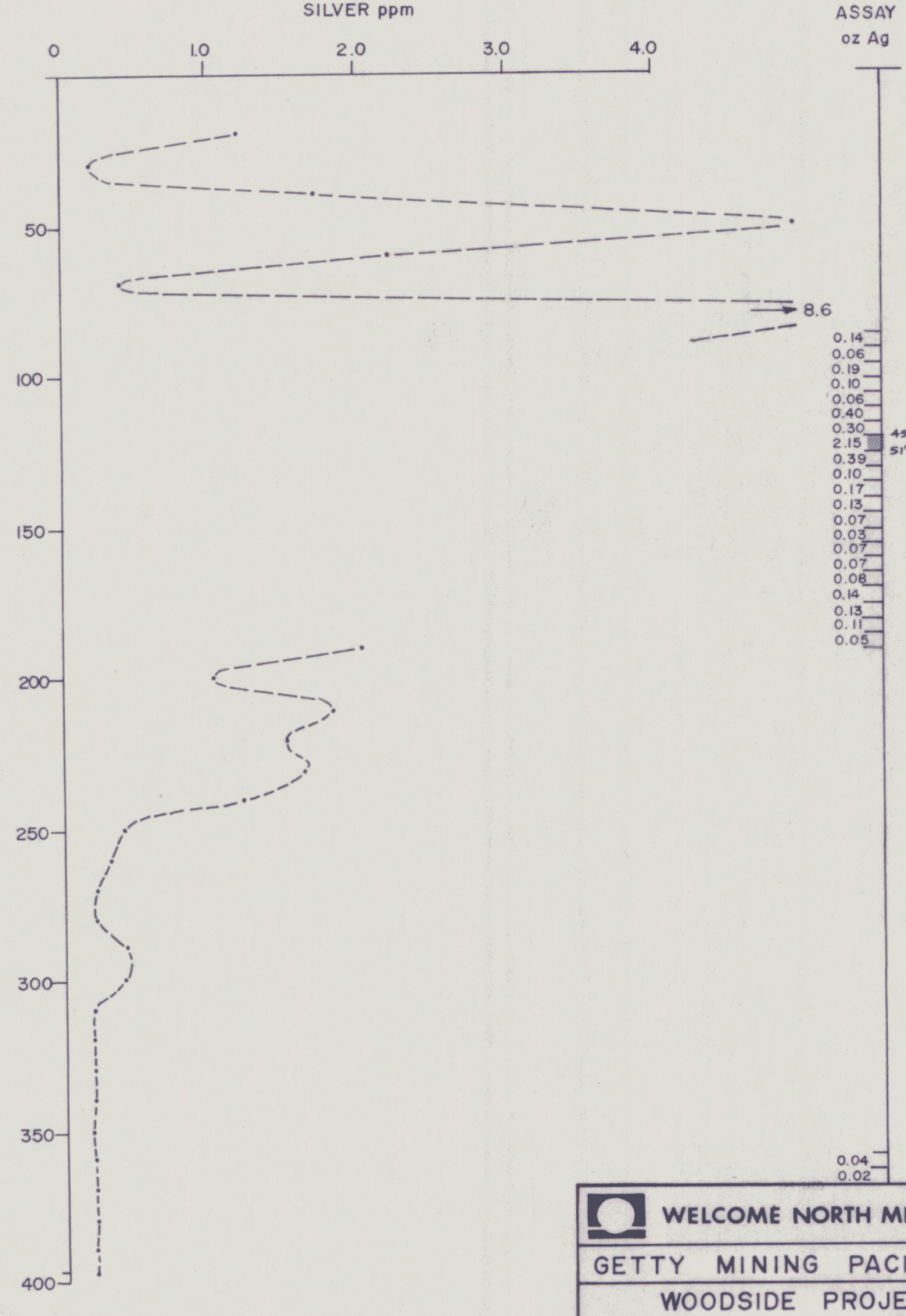
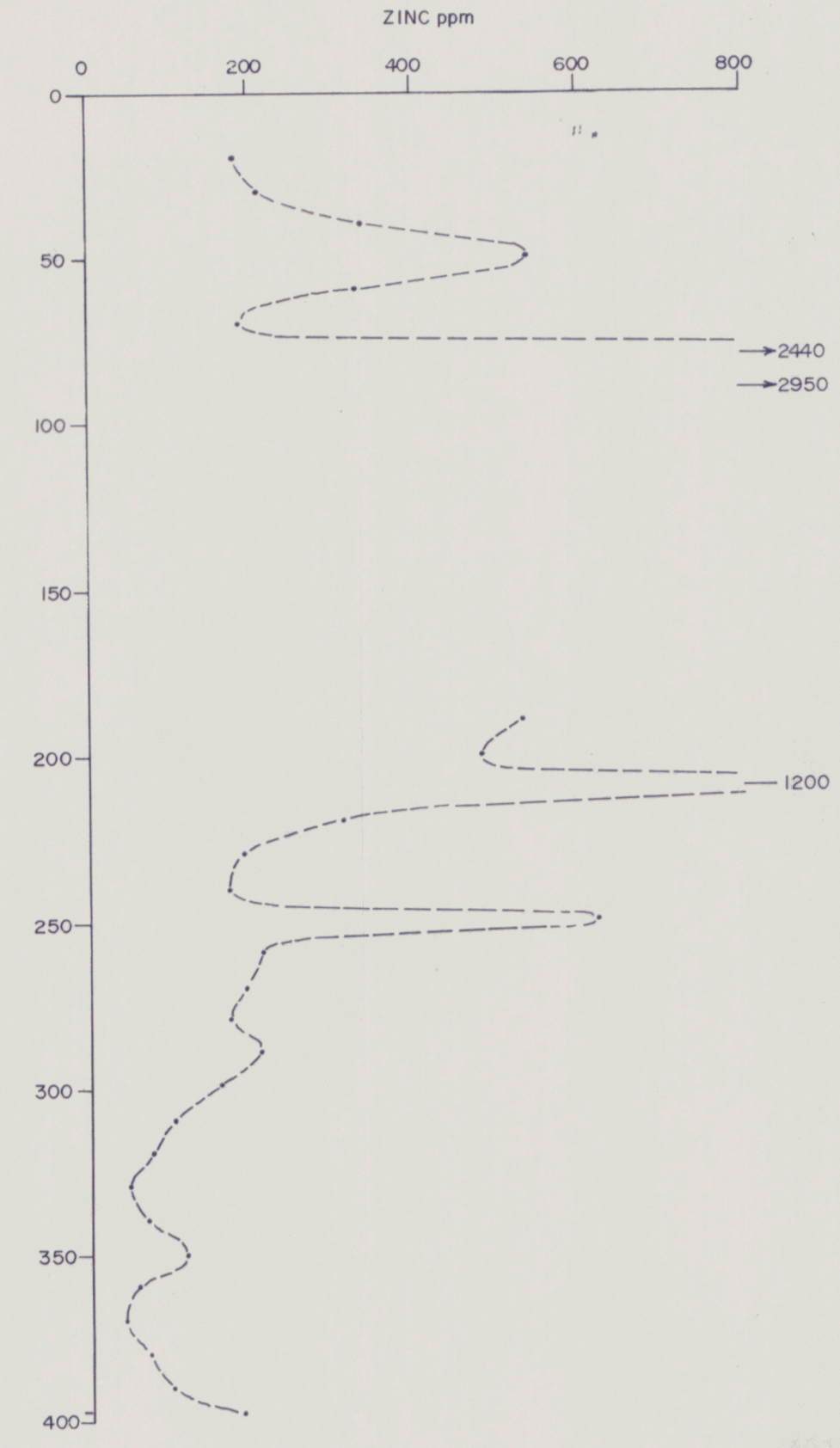
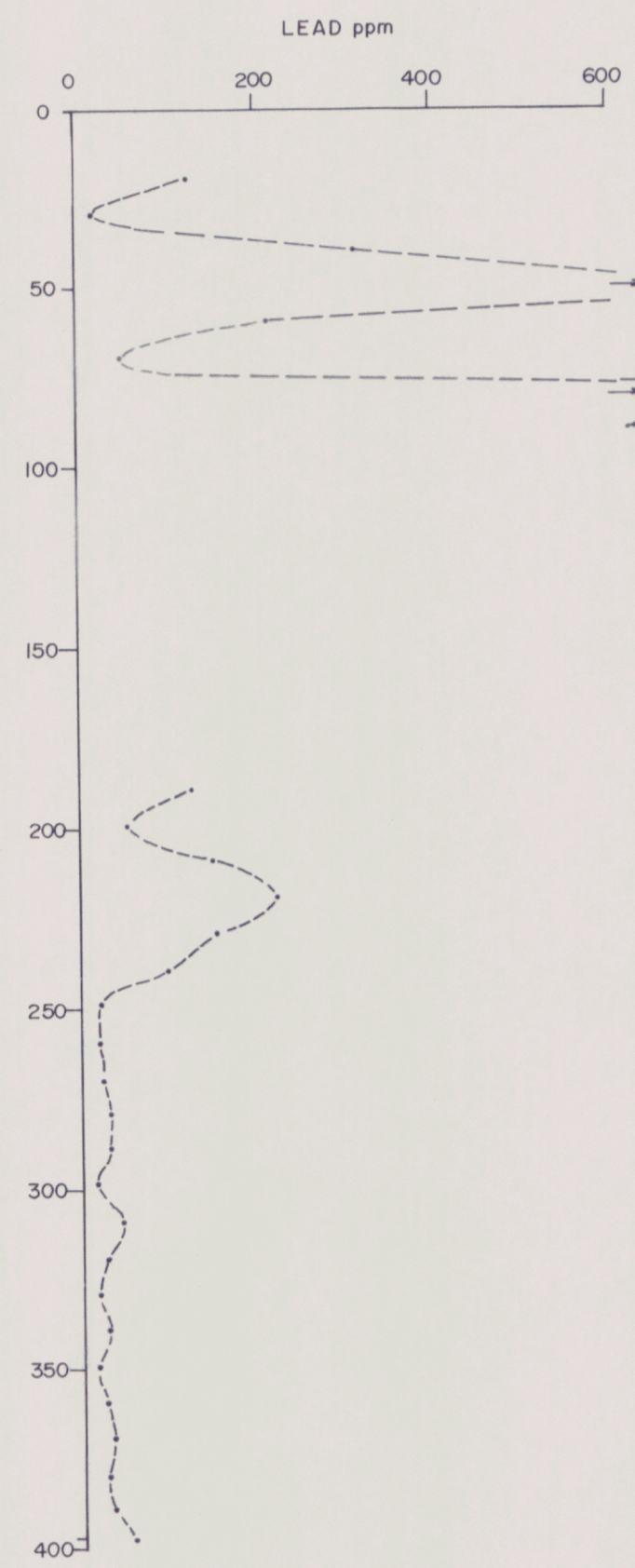
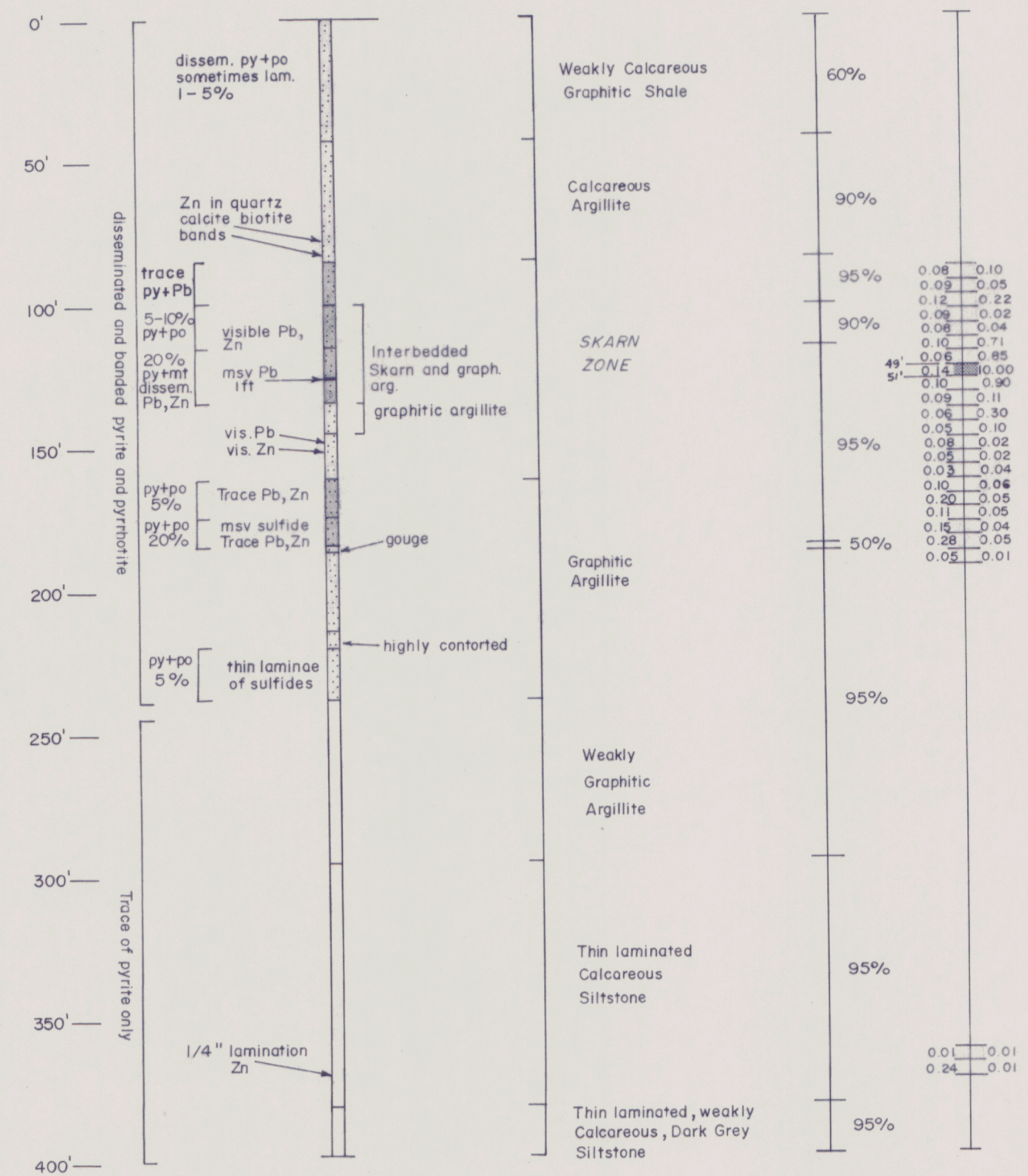



DEPTH : 397 feet
DIP : -45°
AZIMUTH : 205°



py = pyrite
po = pyrrhotite
mt = magnetite

<2% Pb-Zn
Pyrite, pyrrhotite, magnetite disseminations

NOTE: For location, see Plate 5

**WELCOME NORTH MINES LTD.**

GETTY MINING PACIFIC LTD.

WOODSIDE PROJECT

PMJ TREND - SUNSET Grid

DDH 77 WS-8, PROFILE

Scale: 1" = 20 FEET

Date: JAN. 1978

NTS: 105 K/3

Revised: _____

By: F. FOSTER

Fig. 27